

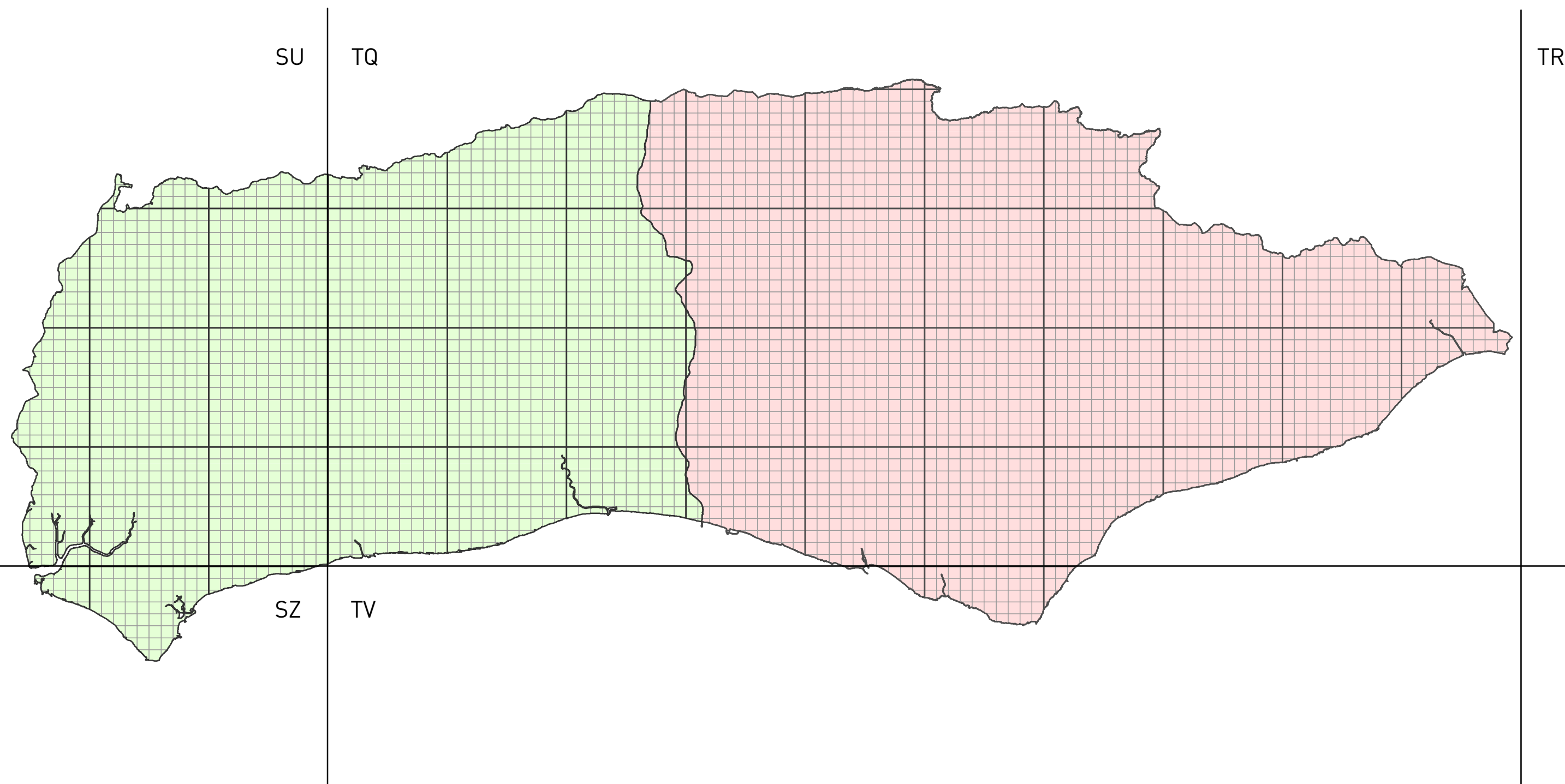
# Sussex Watsonian Vice Counties

Prepared for Alan Knapp and Paul Harmes, SBRS  
18/02/2009  
ESD/09/68







**Sussex  
Biodiversity  
Record Centre**

website: [www.sxbrc.org.uk](http://www.sxbrc.org.uk)  
email: [sxbrc@sussexwt.org.uk](mailto:sxbrc@sussexwt.org.uk)  
Tel: 01273 497553  
Fax: 01273 494500  
Woods Mill  
Henfield  
BN5 9SD



## Key to Map:

-  West Sussex Watsonian Vice County
-  East Sussex Watsonian Vice County
-  10Km grid
-  1Km Grid

0 5 10 20  
Km



Digitised Watsonian Vice-County Boundary data.

© All rights reserved. National Biodiversity Network Trust and Crown Copyright 2003, comes with ABSOLUTELY NO WARRANTY. This product is available for not-for-profit use to support biological recording activities strictly under licence with the NBN Trust.